

The Drovers Solar Farm

Appendix 8.4: Geophysical Survey Report (Part B)

Prepared by: GHC Heritage

Date: November 2025

PINS reference: EN0110013

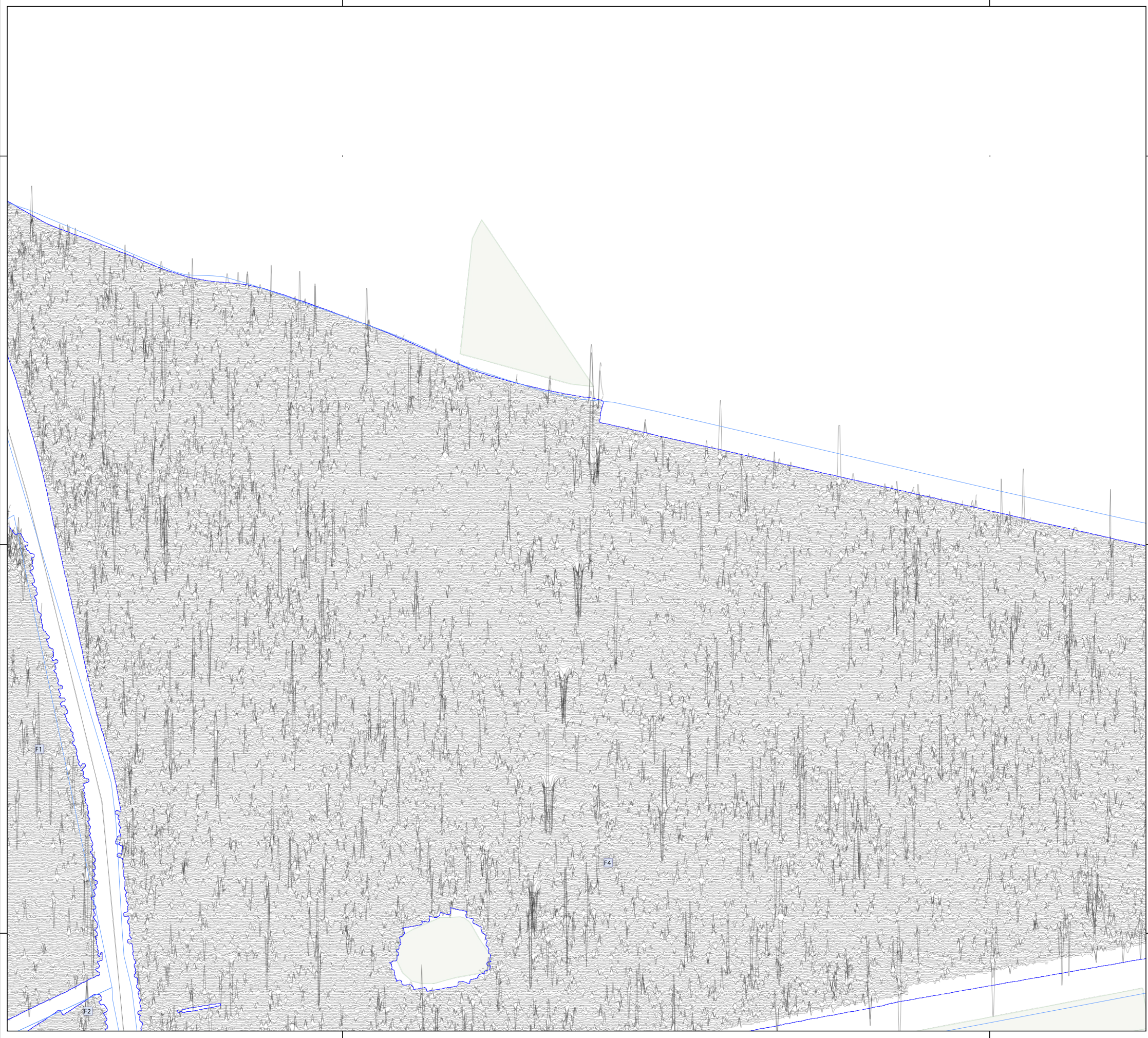
Document reference: APP/6.4 (Original)

APFP Regulation Reg 5(2)(a)

Planning Act 2008

Infrastructure Planning (Applications: Prescribed Forms and Procedure) Regulations 2009





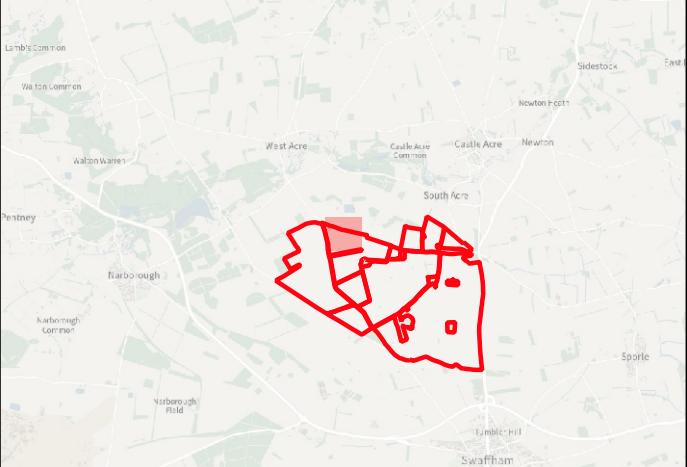
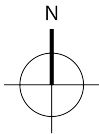
313750

313500

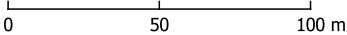
313250

578967

579383



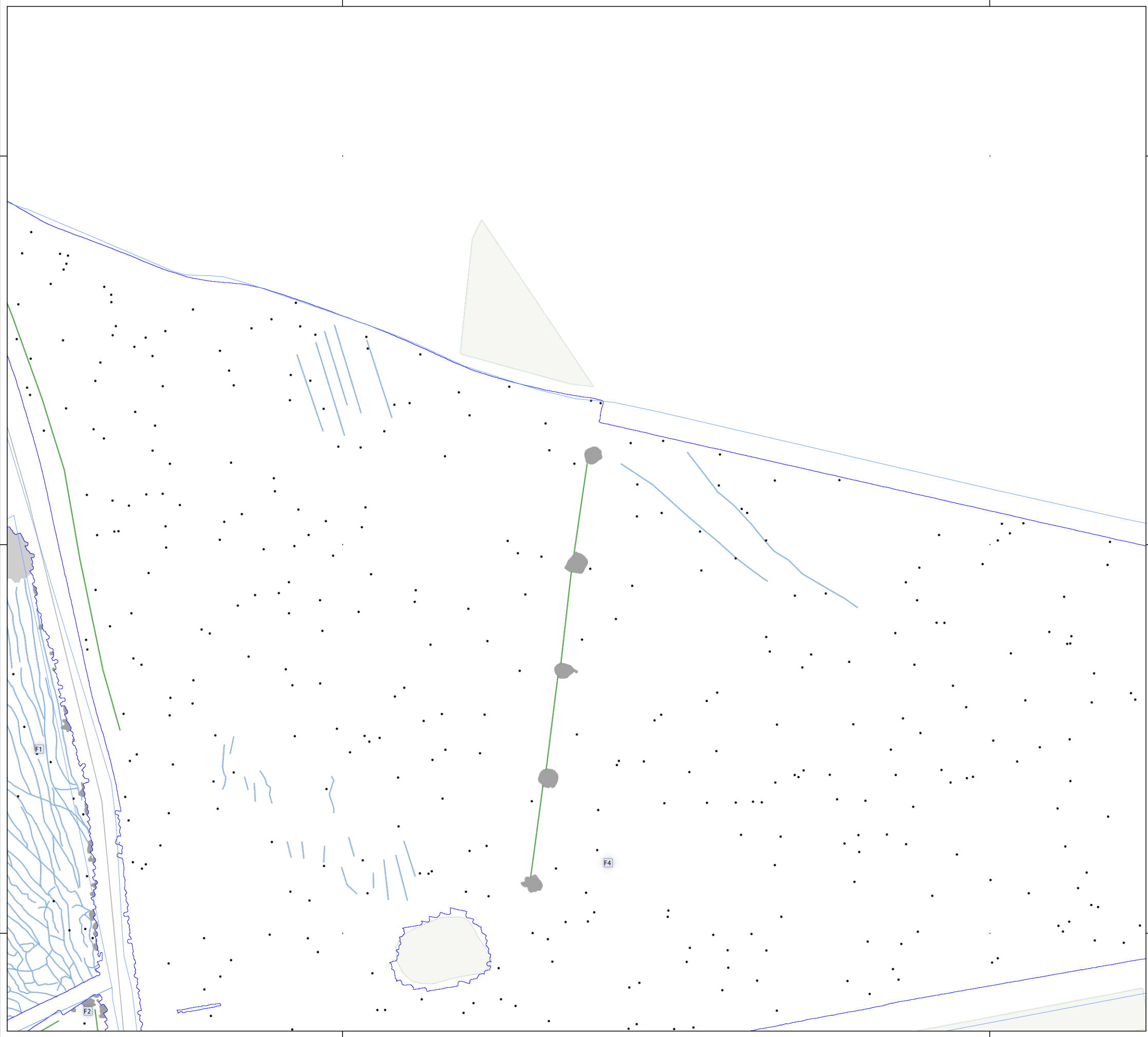
Key
Survey Extent
XY Trace (25nT/cm)



© Environment Agency copyright and/or database right 2025. All rights reserved.
Contains Ordnance Survey data © Crown Copyright and database right 2025.
This material is for client report only © Headland Archaeology. No unauthorised reproduction.

Site:	KLSF24
Created by:	LD
Checked by:	AW
Version:	v3.0
Date:	17/01/2025
Scale:	1:2,500 @ A3

Illus - 16 XY trace plot of minimally processed magnetometer data; Sector 02



N

part of the **RSK** Group

Survey Extent

Ferrous Objects

Agriculture

Natural

Magnetic Disturbance (Above Ground)

Magnetic Disturbance (Below Ground)

Abbreviation	
B	Burning
E	Enclosure
FB	Former Boundary
FB?	Former Boundary
FP	Former Pond
LIRM	Linear
Q	Quarrying
RD	Ring Ditch
SP	Service Pipe

050100

m

© Environment Agency copyright and/or database right 2025. All rights reserved.

Contains Ordnance Survey data © Crown Copyright and database right 2025.

This material is for client report only © Headland Archaeology. No unauthorised reproduction.

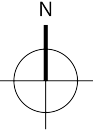
Site:	KLSF24
Created by:	LD
Checked by:	AW
Version:	v3.0
Date:	17/01/2025
Scale:	1:2,500 @ A3


578967

579383

Illus - 17 Interpretation of magnetometer data; Sector 02

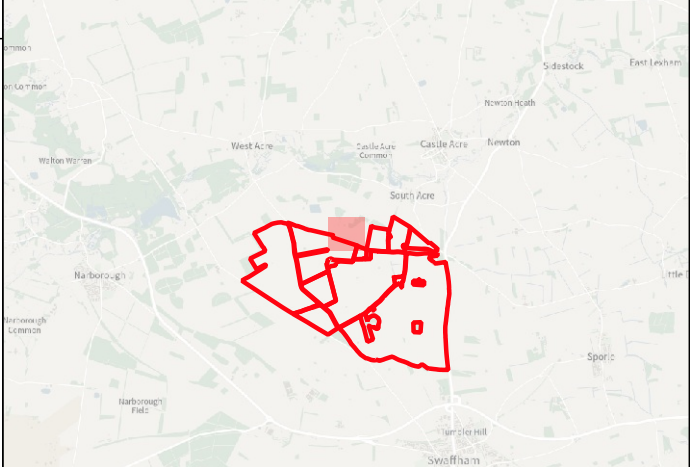








HEADLAND
ARCHAEOLOGY

part of the **RSK** Group

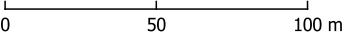


Key

 Survey Extent



+2nT
-1nT



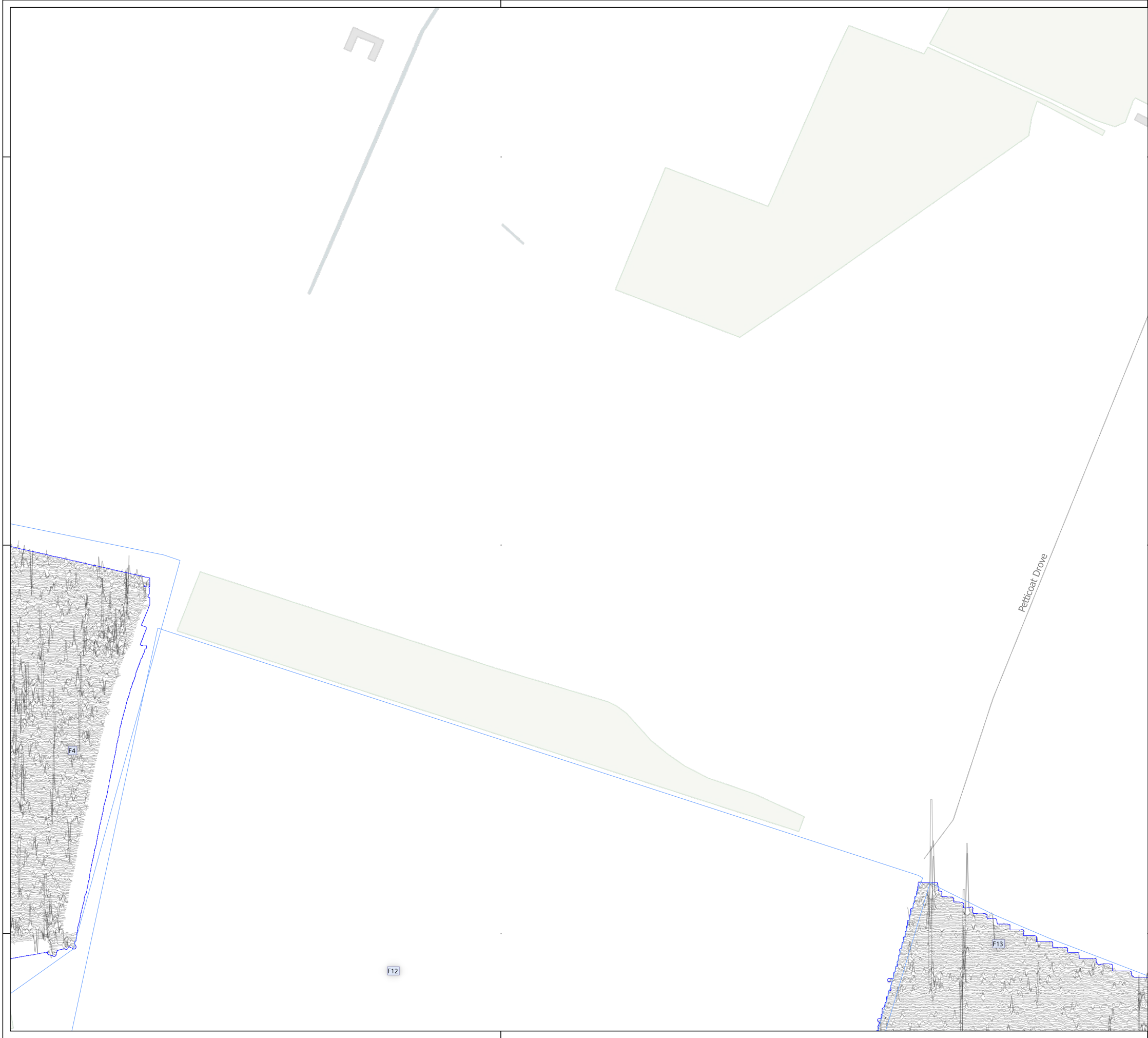
050100 m

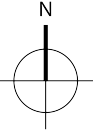
© Environment Agency copyright and/or database right 2025. All rights reserved.


Contains Ordnance Survey data © Crown Copyright and database right 2025.

This material is for client report only © Headland Archaeology. No unauthorised reproduction.

Site:	KLSF24
Created by:	LD
Checked by:	AW
Version:	v3.0
Date:	17/01/2025
Scale:	1:2,500 @ A3

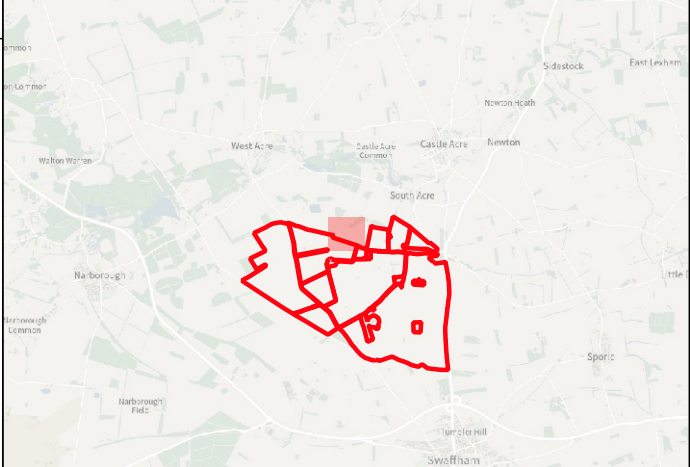








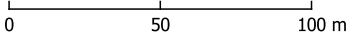
HEADLAND
ARCHAEOLOGY

part of the **RSK** Group



Key

-  Survey Extent
-  XY Trace (25nT/cm)



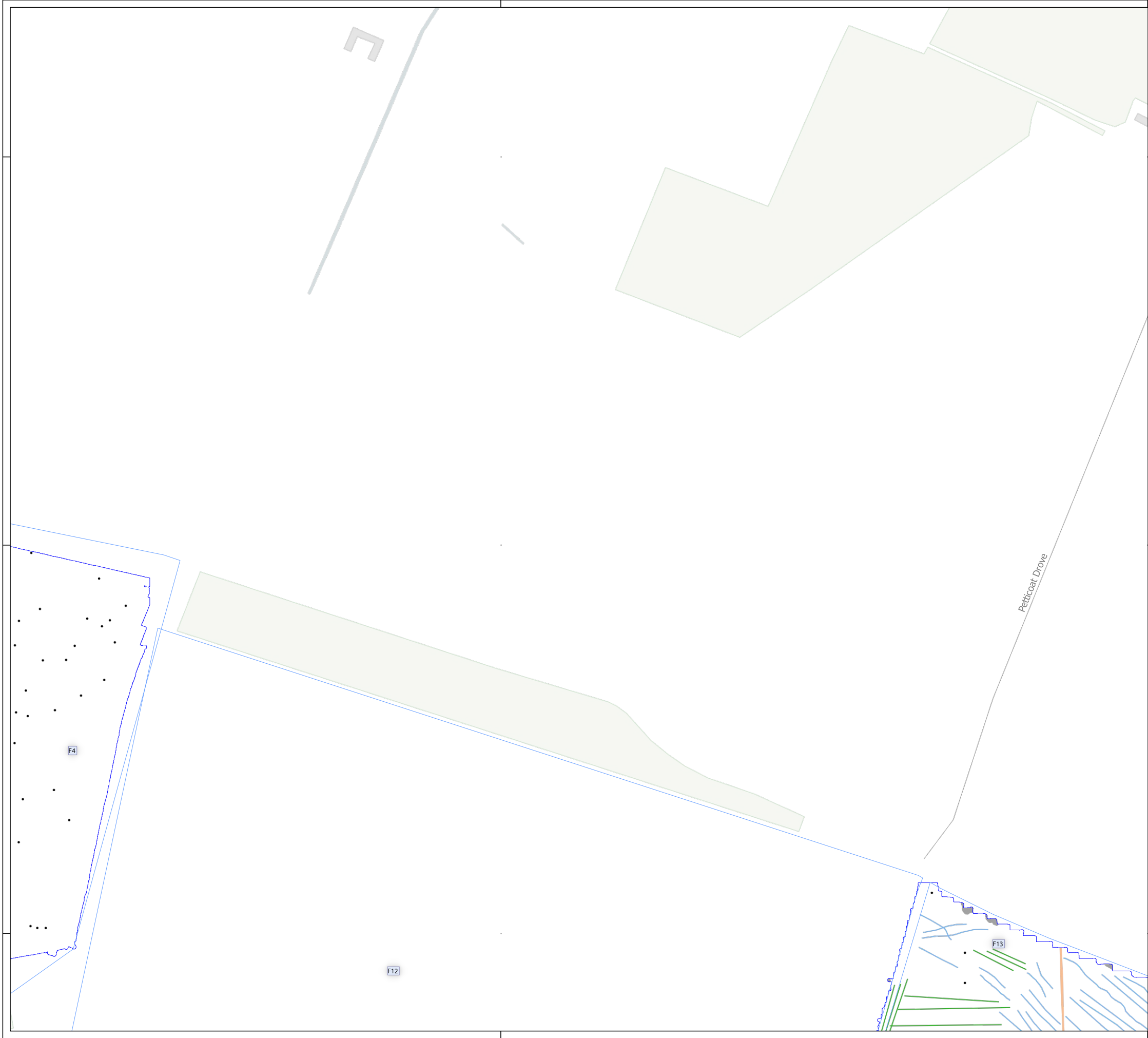
© Environment Agency copyright and/or database right 2025. All rights reserved.

Contains Ordnance Survey data © Crown Copyright and database right 2025.

This material is for client report only © Headland Archaeology. No unauthorised reproduction.

Site:	KLSF24
Created by:	LD
Checked by:	AW
Version:	v3.0
Date:	17/01/2025
Scale:	1:2,500 @ A3

Illus - 19 XY trace plot of minimally processed magnetometer data; Sector 03



313750

313500

313250

579800

580217

HEADLAND
ARCHAEOLOGY
part of the **RSK** Group

Key

- Survey Extent
- Ferrous Objects
- Agriculture
- Natural
- Magnetic Disturbance (Above Ground)
- Possible Archaeology

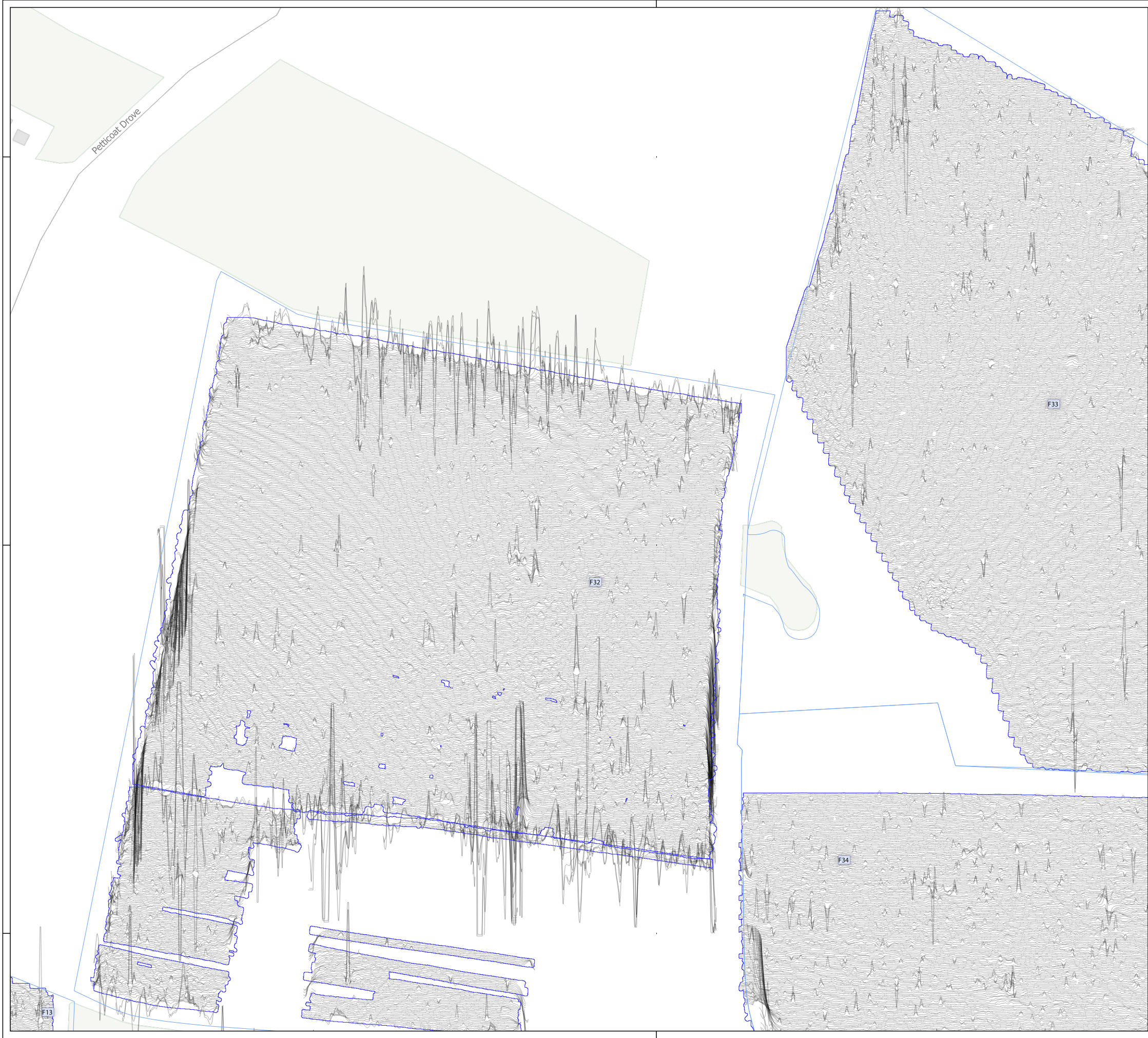
	Abbreviation
Burning	B
Enclosure	E
Former Boundary	FB
Former Boundary	FB?
Former Pond	FP
Linear	LIRM
Quarrying	Q
Ring Ditch	RD
Service Pipe	SP

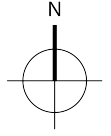
© Environment Agency copyright and/or database right 2025. All rights reserved.


Contains Ordnance Survey data © Crown Copyright and database right 2025.

This material is for client report only © Headland Archaeology. No unauthorised reproduction.

Site:	KLSF24
Created by:	LD
Checked by:	AW
Version:	v3.0
Date:	17/01/2025
Scale:	1:2,500 @ A3

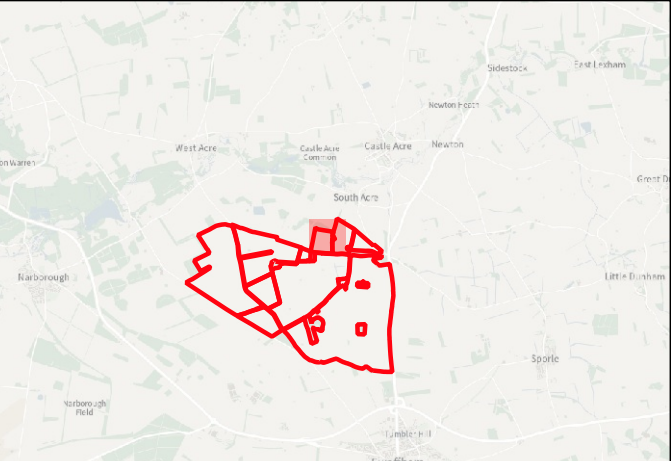








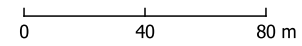
HEADLAND
ARCHAEOLOGY

part of the **RSK** Group



Key

-  Survey Extent
-  XY Trace (25nT/cm)



© Environment Agency copyright and/or database right 2025. All rights reserved.

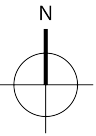
Contains Ordnance Survey data © Crown Copyright and database right 2025.


This material is for client report only © Headland Archaeology. No unauthorised reproduction.

Site:	KLSF24
Created by:	LD
Checked by:	AW
Version:	v3.0
Date:	17/01/2025
Scale:	1:2,500 @ A3

Illus - 22 XY trace plot of minimally processed magnetometer data; Sector 04

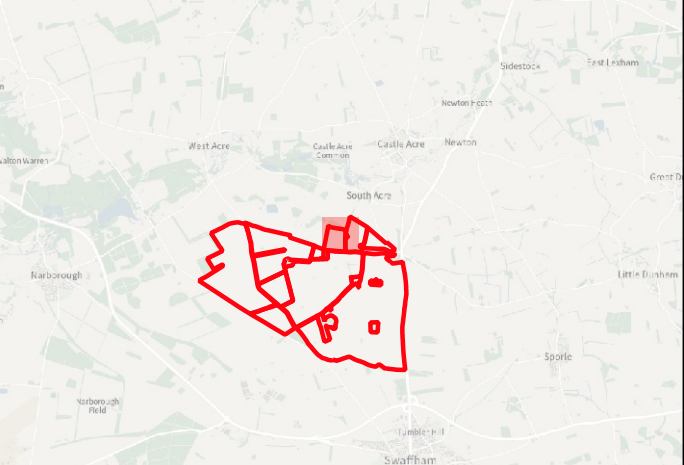






HEADLAND
ARCHAEOLOGY

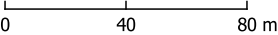
part of the **RSK** Group



Key

- Survey Extent
- Ferrous Objects
- Agriculture
- Field Drain
- Natural
- Magnetic Disturbance (Above Ground)
- Natural
- Possible Archaeology
- Uncertain
- Former Pond

Abbreviation	
B	Burning
E	Enclosure
FB	Former Boundary
FB?	Former Boundary
FP	Former Pond
LIRM	Linear
Q	Quarrying
RD	Ring Ditch
SP	Service Pipe




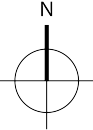
© Environment Agency copyright and/or database right 2025. All rights reserved.


Contains Ordnance Survey data © Crown Copyright and database right 2025.

This material is for client report only © Headland Archaeology. No unauthorised reproduction.

Site:	KLSF24
Created by:	LD
Checked by:	AW
Version:	v3.0
Date:	17/01/2025
Scale:	1:2,500 @ A3

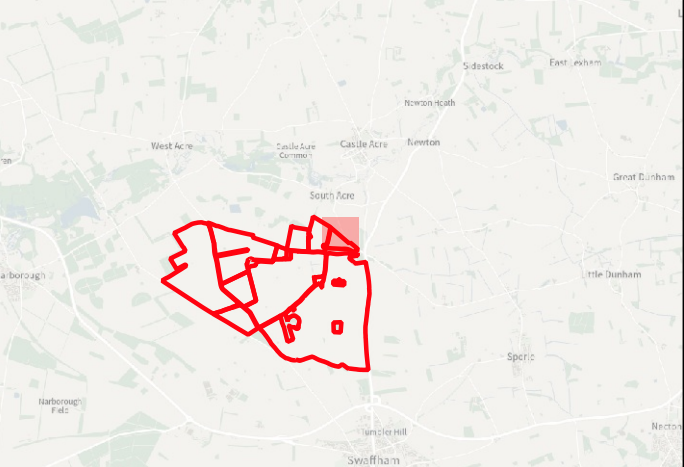








HEADLAND
ARCHAEOLOGY

part of the **RSK** Group

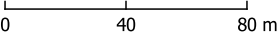


Key

 Survey Extent



+2nT
-1nT



© Environment Agency copyright and/or database right 2025. All rights reserved.


Contains Ordnance Survey data © Crown Copyright and database right 2025.

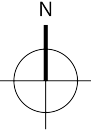
This material is for client report only © Headland Archaeology. No unauthorised reproduction.


Site:	KLSF24
Created by:	LD
Checked by:	AW
Version:	v3.0
Date:	17/01/2025
Scale:	1:2,500 @ A3

581050

581467

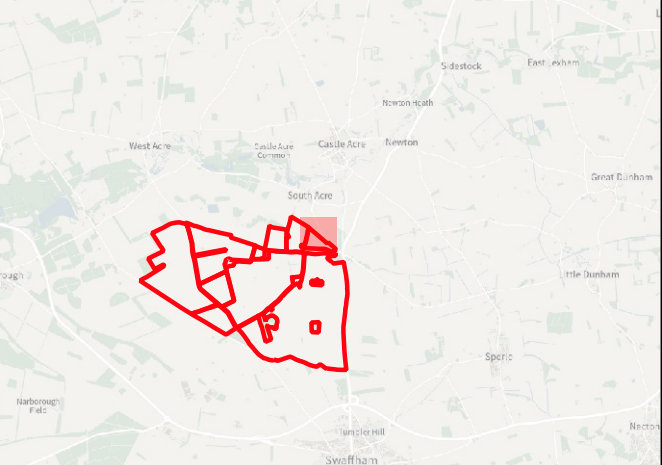








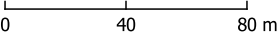
HEADLAND
ARCHAEOLOGY

part of the **RSK** Group



Key

-  Survey Extent
-  XY Trace (25nT/cm)



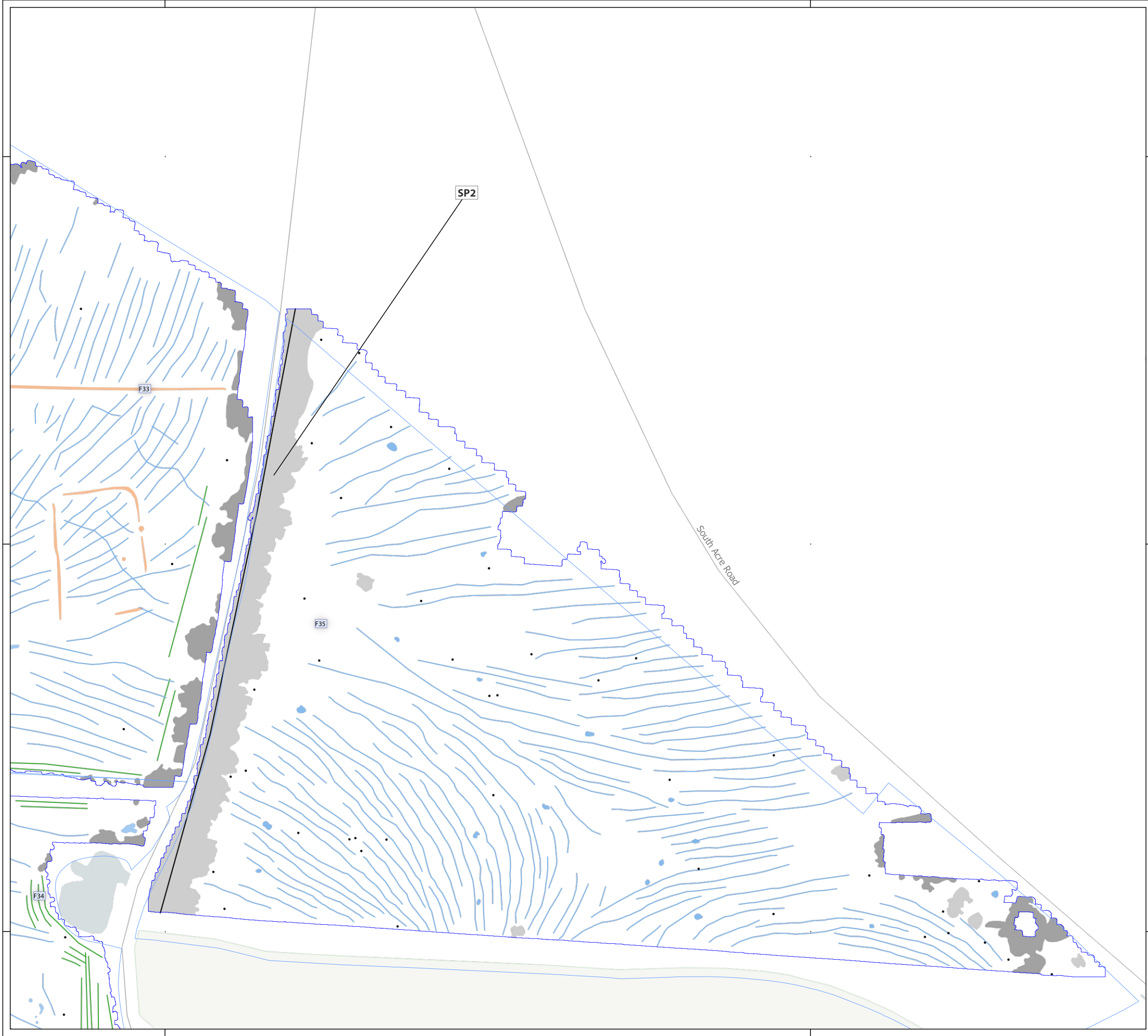
© Environment Agency copyright and/or database right 2025. All rights reserved.

Contains Ordnance Survey data © Crown Copyright and database right 2025.

This material is for client report only © Headland Archaeology. No unauthorised reproduction.

Site:	KLSF24
Created by:	LD
Checked by:	AW
Version:	v3.0
Date:	17/01/2025
Scale:	1:2,500 @ A3

Illus - 25 XY trace plot of minimally processed magnetometer data; Sector 05



N

HEADLAND

ARCHAEOLOGY

part of the **RSK** Group

Key

Survey Extent

Ferrous Objects

Agriculture

Natural

Service

Magnetic Disturbance (Above Ground)

Magnetic Disturbance (Below Ground)

Natural

Possible Archaeology

Abbreviation

B

Burning

E

Enclosure

FB

Former Boundary

FB?

Former Boundary

FP

Former Pond

LIRM

Linear

Q

Quarrying

RD

Ring Ditch

SP

Service Pipe

0

40


80 m

© Environment Agency copyright and/or database right 2025. All rights reserved.

Contains Ordnance Survey data © Crown Copyright and database right 2025.

This material is for client report only © Headland Archaeology. No unauthorised reproduction.

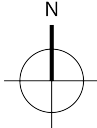
Site:	KLSF24
Created by:	LD
Checked by:	AW
Version:	v3.0
Date:	17/01/2025
Scale:	1:2,500 @ A3




313000

312750

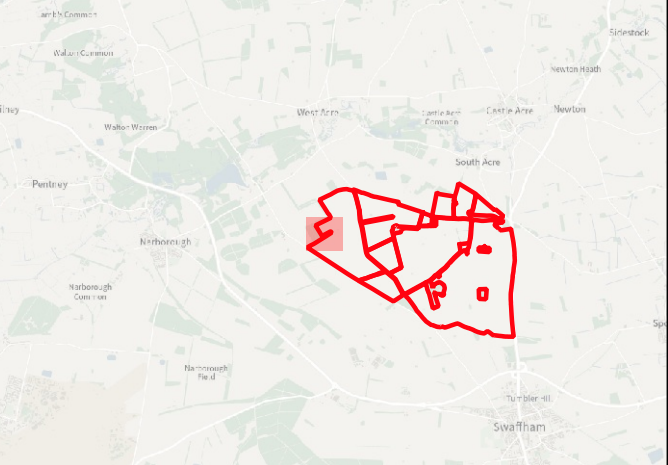
578133







HEADLAND
ARCHAEOLOGY

part of the **RSK** Group



Key

 Survey Extent



+2nT

-1nT

050100

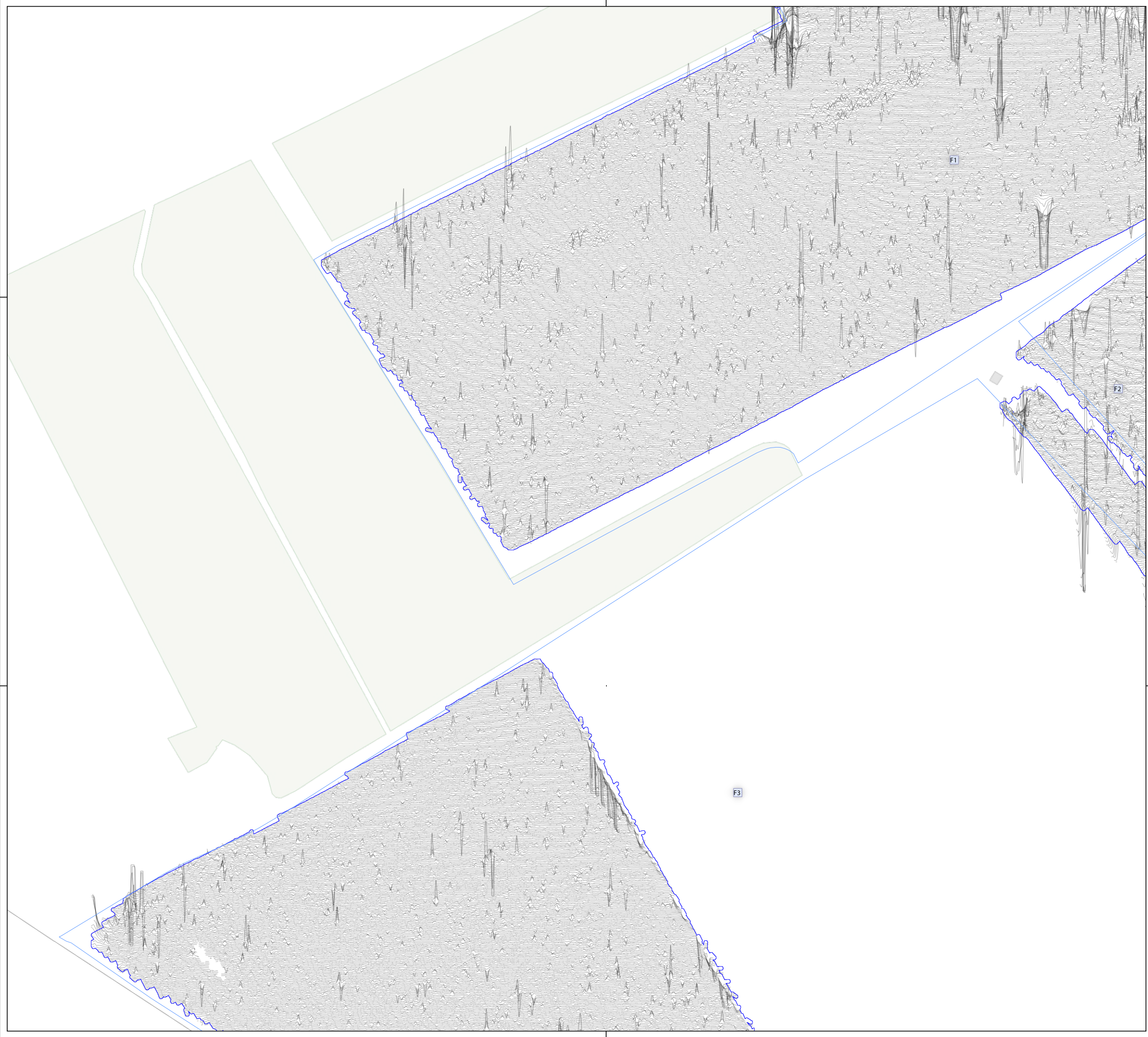
m

© Environment Agency copyright and/or database right 2025. All rights reserved.

Contains Ordnance Survey data © Crown Copyright and database right 2025.

This material is for client report only © Headland Archaeology. No unauthorised reproduction.

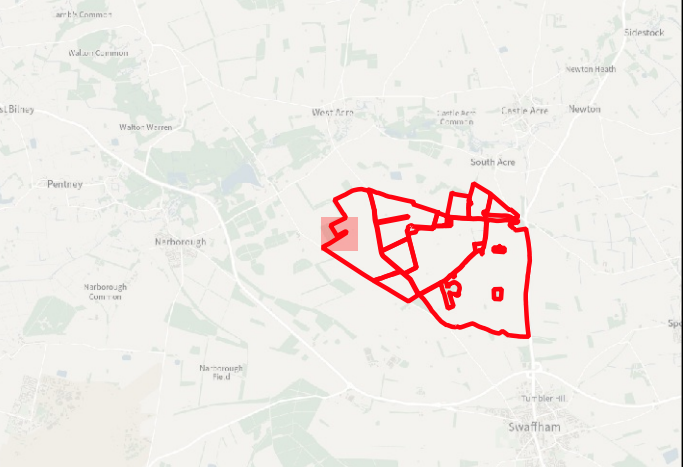
Site:	KLSF24
Created by:	LD
Checked by:	AW
Version:	v3.0
Date:	17/01/2025
Scale:	1:2,500 @ A3







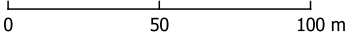


HEADLAND
ARCHAEOLOGY
part of the **RSK** Group



Key

-  Survey Extent
-  XY Trace (25nT/cm)




© Environment Agency copyright and/or database right 2025. All rights reserved.

Contains Ordnance Survey data © Crown Copyright and database right 2025.

This material is for client report only © Headland Archaeology. No unauthorised reproduction.

Site:	KLSF24
Created by:	LD
Checked by:	AW
Version:	v3.0
Date:	17/01/2025
Scale:	1:2,500 @ A3

Illus - 28 XY trace plot of minimally processed magnetometer data; Sector 06





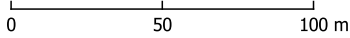
**HEADLAND**
ARCHAEOLOGY
part of the **RSK** Group



Key

- Survey Extent
- Ferrous Objects
- Agriculture
- Natural
- Service
- Magnetic Disturbance (Above Ground)
- Magnetic Disturbance (Below Ground)
- Quarry

Abbreviation	
B	Burning
E	Enclosure
FB	Former Boundary
FB?	Former Boundary
FP	Former Pond
LIRM	Linear
Q	Quarrying
RD	Ring Ditch
SP	Service Pipe

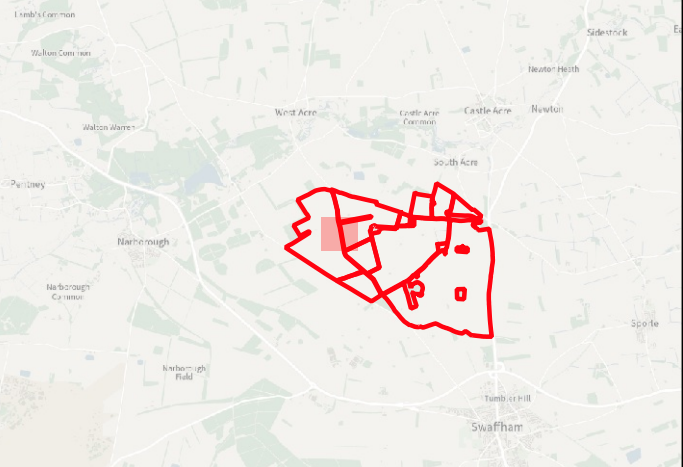
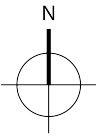
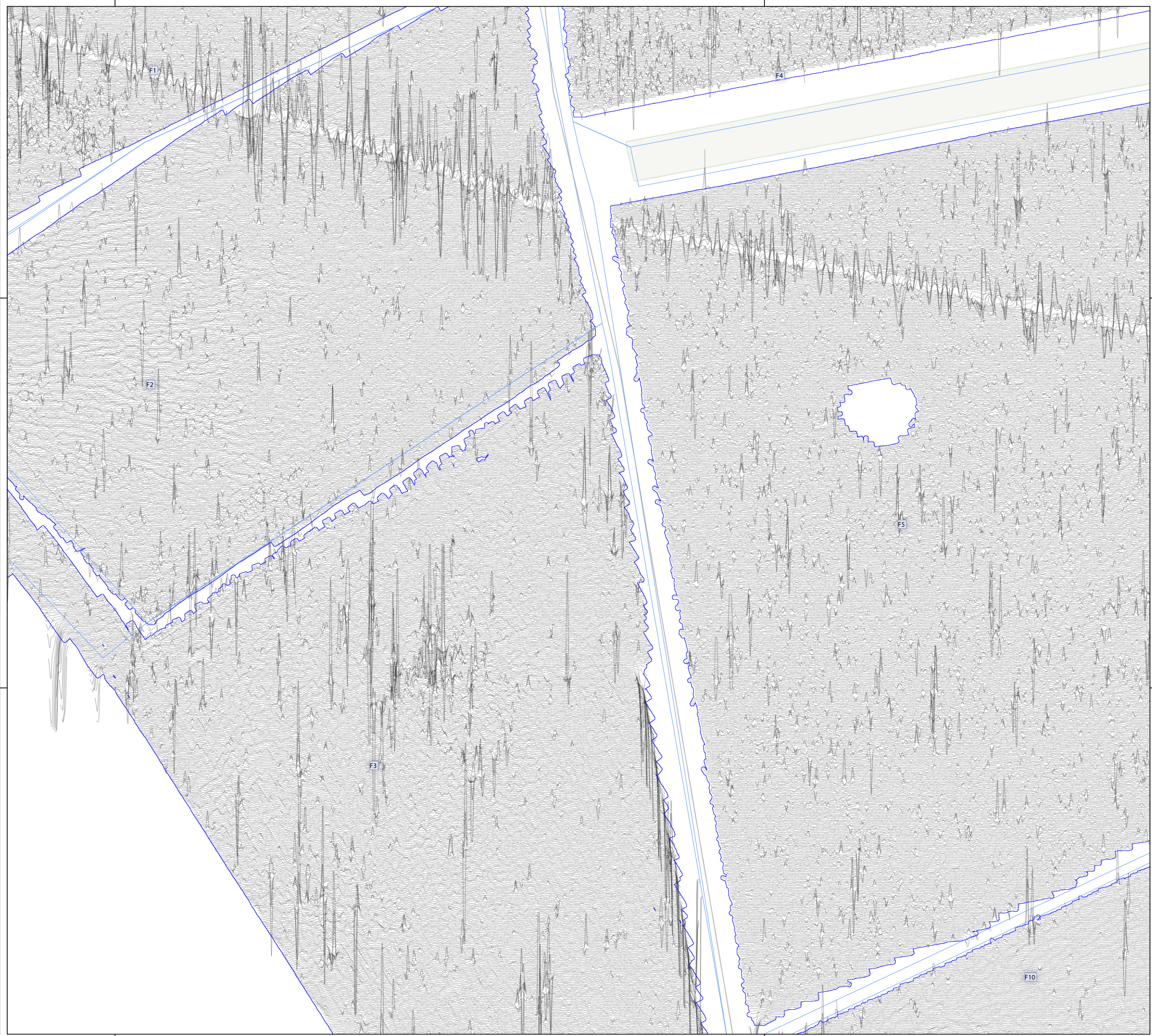


© Environment Agency copyright and/or database right 2025. All rights reserved.

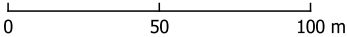
Contains Ordnance Survey data © Crown Copyright and database right 2025.

This material is for client report only © Headland Archaeology. No unauthorised reproduction.

Site:	KLSF24
Created by:	LD
Checked by:	AW
Version:	v3.0
Date:	17/01/2025
Scale:	1:2,500 @ A3

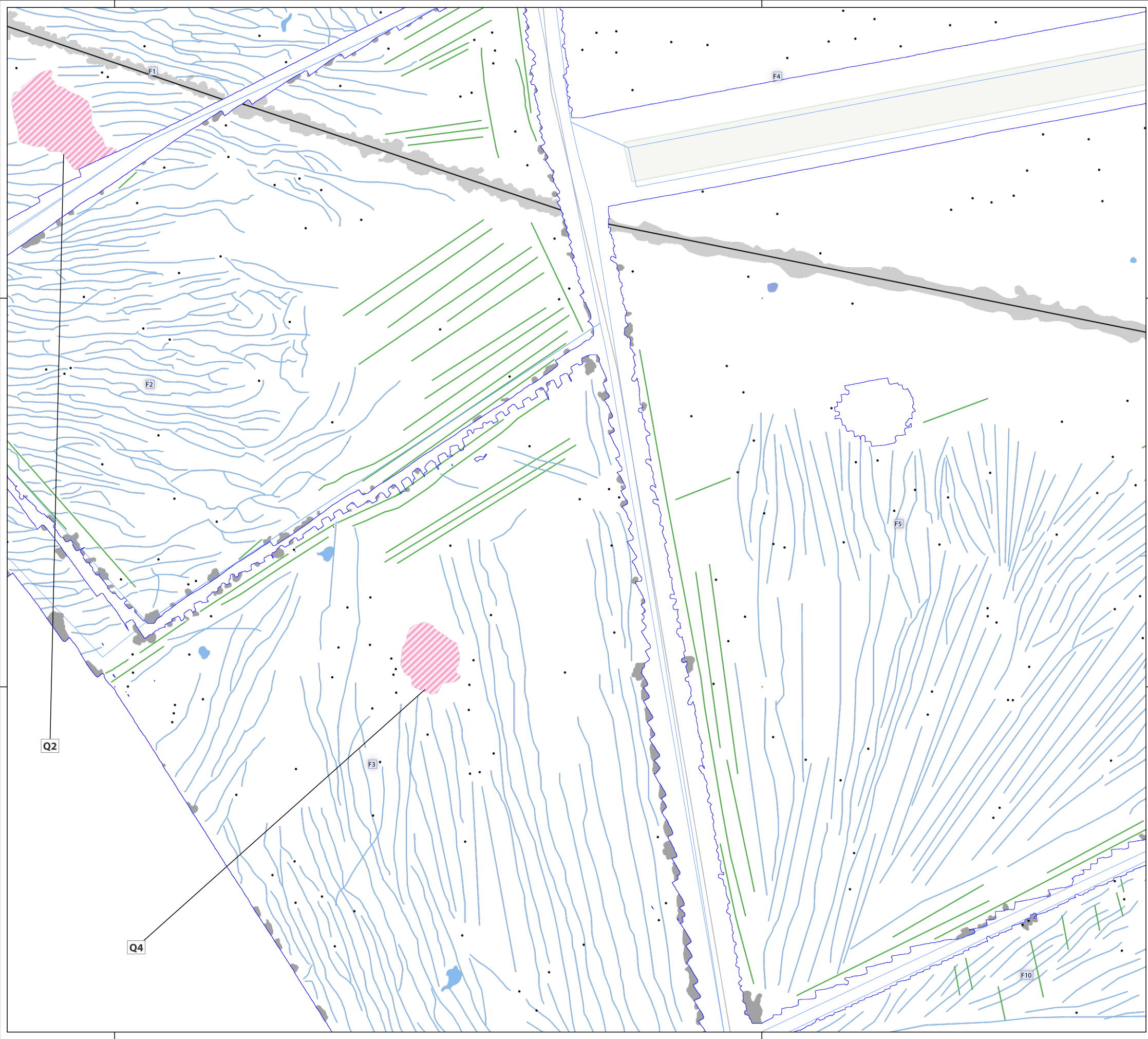


Key
Survey Extent
XY Trace (25nT/cm)



© Environment Agency copyright and/or database right 2025. All rights reserved.
Contains Ordnance Survey data © Crown Copyright and database right 2025.
This material is for client report only © Headland Archaeology. No unauthorised reproduction.

Site:	KLSF24
Created by:	LD
Checked by:	AW
Version:	v3.0
Date:	17/01/2025
Scale:	1:2,500 @ A3



N

HEADLAND

ARCHAEOLOGY

part of the **RSK** Group

Key

Survey Extent

Ferrous Objects

Agriculture

Natural

Service

Magnetic Disturbance (Above Ground)

Magnetic Disturbance (Below Ground)

Natural

Quarry

Uncertain

Abbreviation

B

Burning

E

Enclosure

FB

Former Boundary

FB?

Former Boundary

FP

Former Pond

LIRM

Linear

Q

Quarrying

RD

Ring Ditch

SP

Service Pipe

0

50

100 m


© Environment Agency copyright and/or database right 2025. All rights reserved.

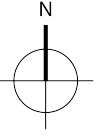
Contains Ordnance Survey data © Crown Copyright and database right 2025.


This material is for client report only © Headland Archaeology. No unauthorised reproduction.

Site:	KLSF24
Created by:	LD
Checked by:	AW
Version:	v3.0
Date:	17/01/2025
Scale:	1:2,500 @ A3

Illus - 32 Interpretation of magnetometer data; Sector 07

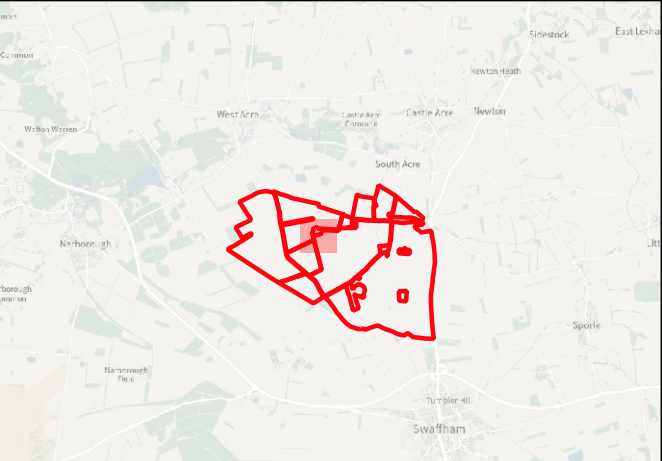







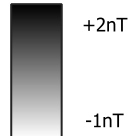
HEADLAND
ARCHAEOLOGY

part of the **RSK** Group



Key

 Survey Extent



+2nT

-1nT

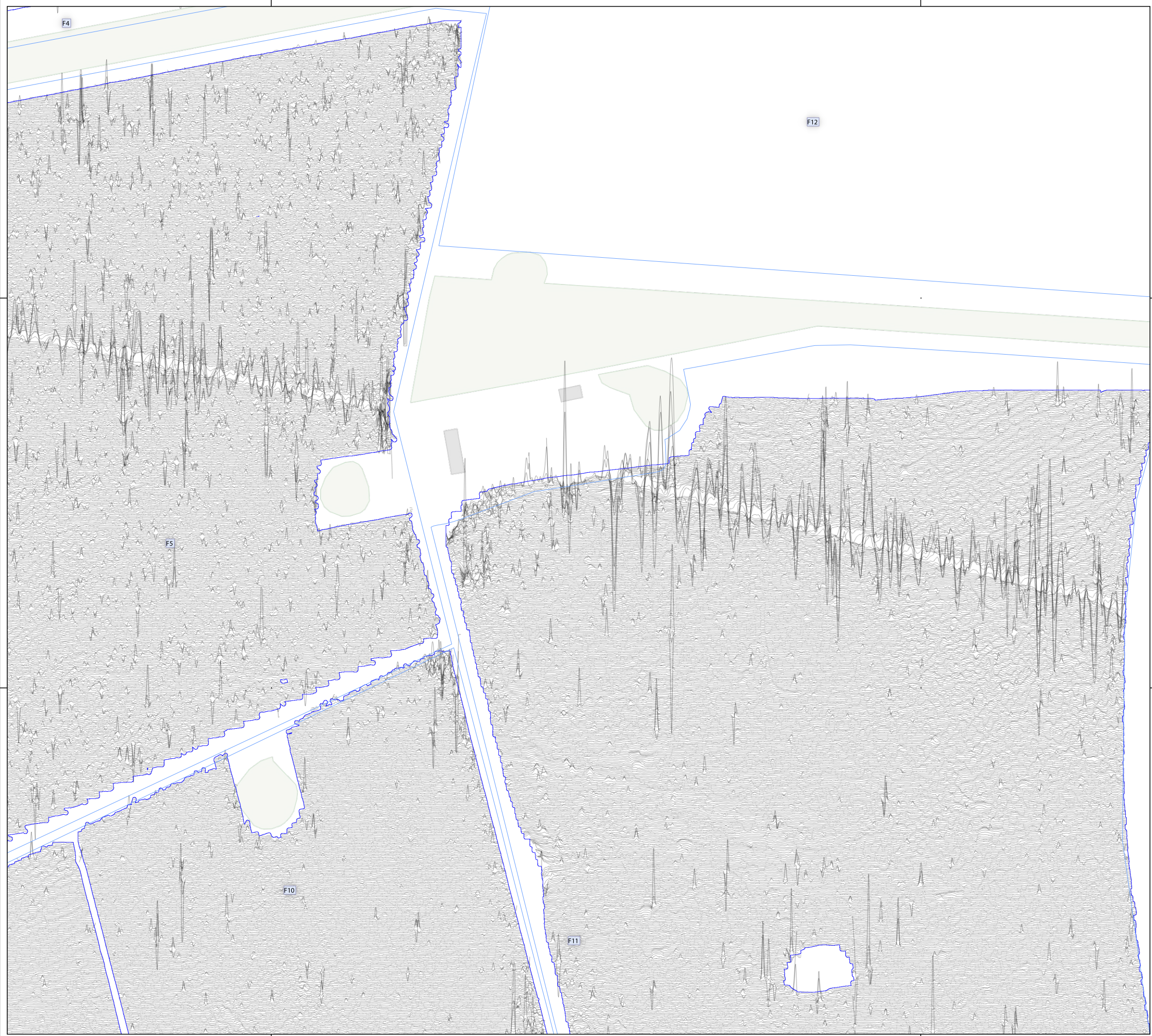
0 50 100 m

© Environment Agency copyright and/or database right 2025. All rights reserved.

Contains Ordnance Survey data © Crown Copyright and database right 2025.

This material is for client report only © Headland Archaeology. No unauthorised reproduction.

Site:	KLSF24
Created by:	LD
Checked by:	AW
Version:	v3.0
Date:	17/01/2025
Scale:	1:2,500 @ A3

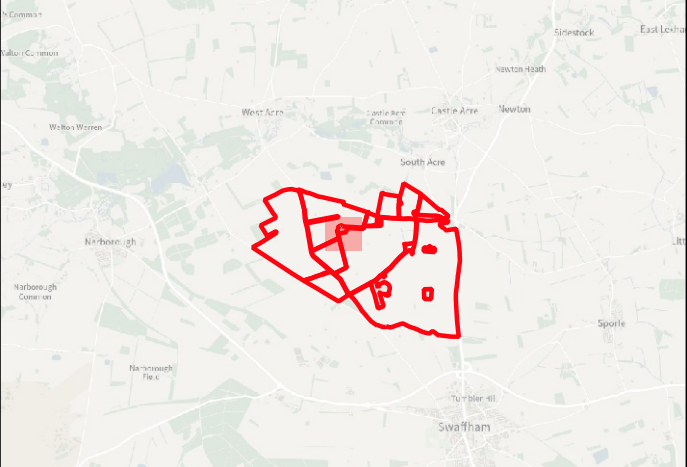
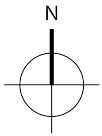


313000

312750

579383

579800

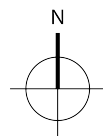


Key
Survey Extent
XY Trace (25nT/cm)

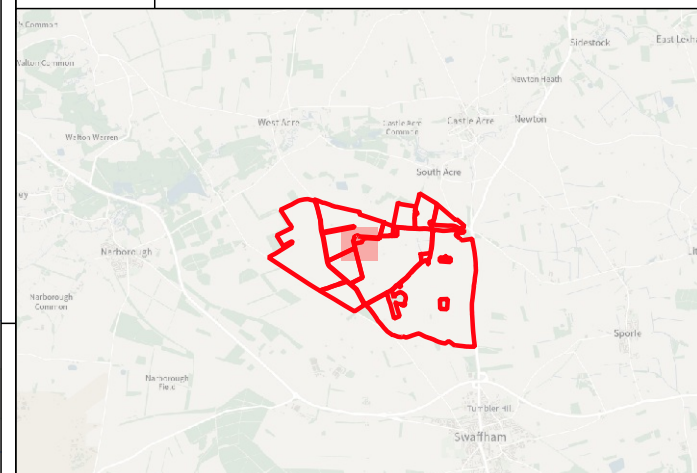
0 50 100 m

© Environment Agency copyright and/or database right 2025. All rights reserved.
Contains Ordnance Survey data © Crown Copyright and database right 2025.
This material is for client report only © Headland Archaeology. No unauthorised reproduction.











Site:	KLSF24
Created by:	LD
Checked by:	AW
Version:	v3.0
Date:	17/01/2025
Scale:	1:2,500 @ A3



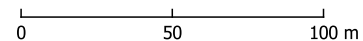
HEADLAND
ARCHAEOLOGY
part of the **RSK** Group



Key

-  Survey Extent
-  Ferrous Objects
-  Agriculture
-  Natural
-  Service
-  Magnetic Disturbance (Above Ground)
-  Magnetic Disturbance (Below Ground)
-  Natural
-  Quarry
-  Uncertain

	Abbreviation
B	Burning
E	Enclosure
FB	Former Boundary
FB?	Former Boundary
FP	Former Pond
LIRM	Linear
Q	Quarrying
RD	Ring Ditch
SP	Service Pipe



© Environment Agency copyright and/or database right 2025. All rights reserved.

Contains Ordnance Survey data © Crown Copyright and database right 2025.

This material is for client report only © Headland Archaeology. No unauthorised reproduction.

Site:	KLSF24
Created by:	LD
Checked by:	AW
Version:	v3.0
Date:	17/01/2025
Scale:	1:2,500 @ A3

